

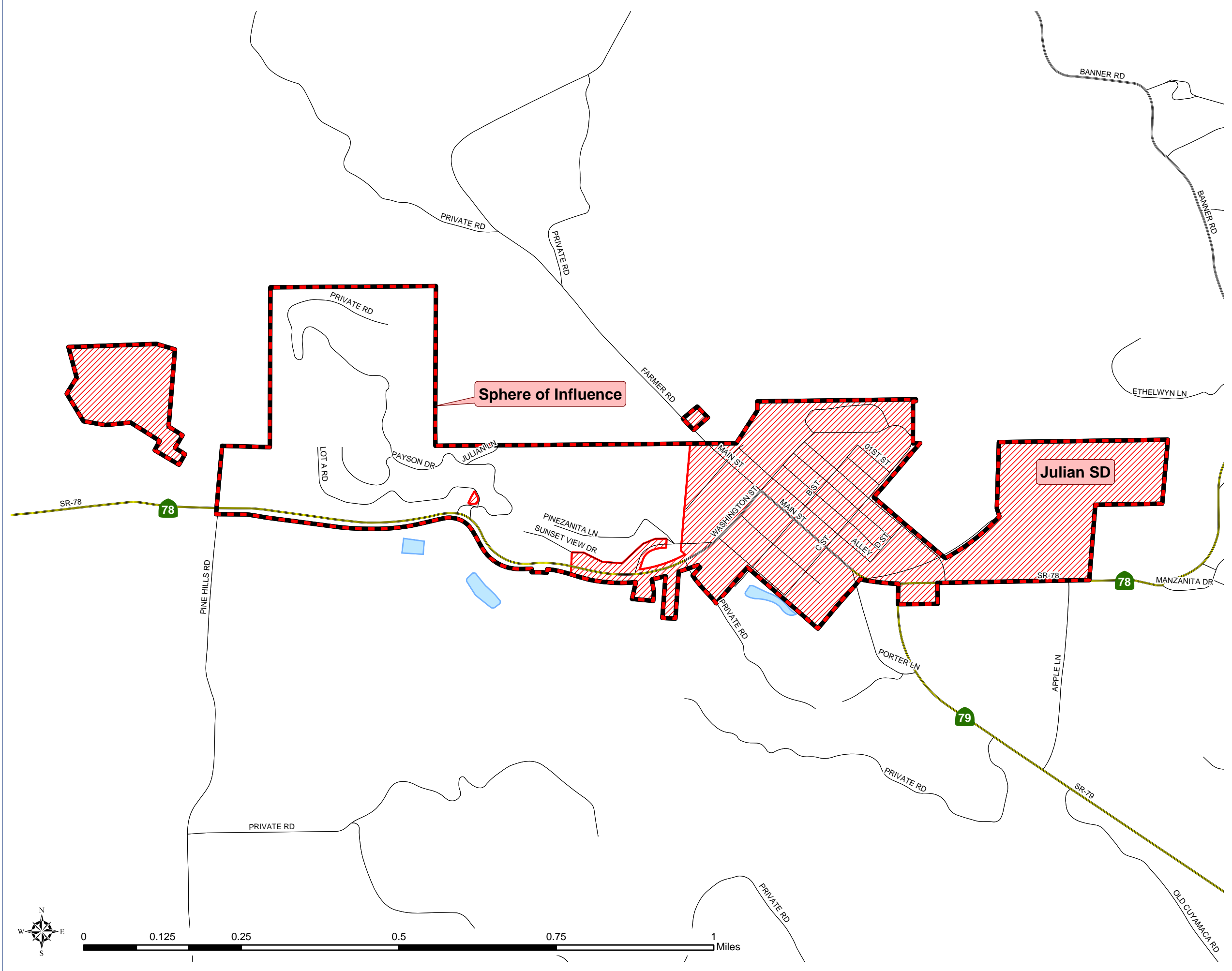
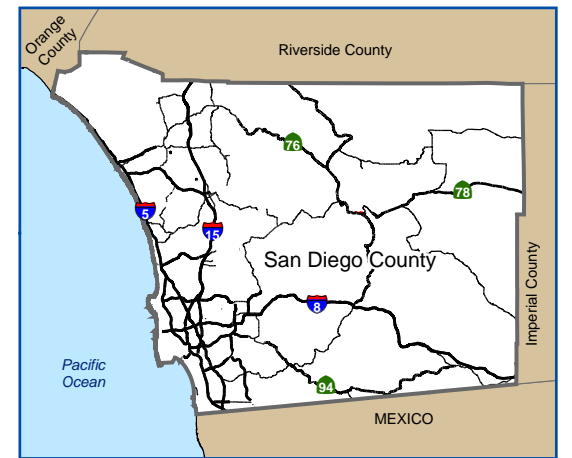


# Julian Sanitation District

## LEGEND

-  Julian SD
-  Sphere of Influence (SOI)

SOI Adopted: 2 / 1 / 88  
 SOI Affirmed: 6 / 11 / 07  
 SOI Affirmed: 8 / 6 / 07



SAN DIEGO **LAFCO**



This map is provided without warranty of any kind, either express or implied, including but not limited to the implied warranties of merchantability and fitness for a particular purpose. Copyright SanGIS. All Rights Reserved. This product may contain information from the SANDAG Regional Information System which cannot be reproduced without the written permission of SANDAG. This product may contain information which has been reproduced with permission granted by Thomas Brothers Maps.

This map has been prepared for descriptive purposes only and is considered accurate according to the GIS and LAFCO data.

File: G:/GIS/PROJECTS/Maps11x17/Districts/SD\_Julian.mxd  
 Printed July 2008.

