




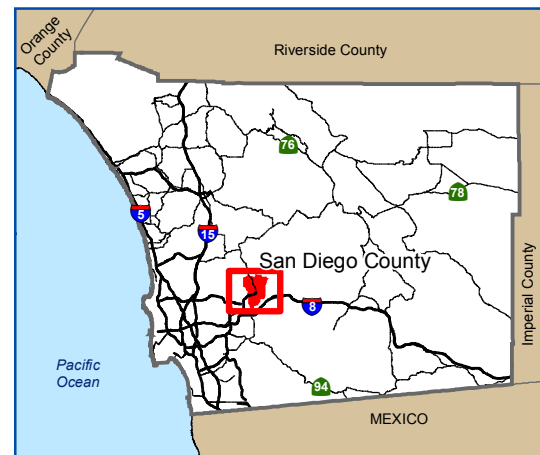


Lakeside WD

SB 244 Disadvantaged Unincorporated Community Program

	Median Household Income of \$46,166 or less (Census Tracts)
	Lakeside WD
	Sphere of Influence (SOI)
	Special Study Area
	Cities

*SB 244 defines Disadvantaged Unincorporated Communities as inhabited areas that are 80% or less than the annual statewide median household income (Statutes of 2011, Chapter 513). Shown on this map are census tracts with median household incomes of \$46,166 or less (California's median household income is \$57,708). Source: 2010 American Community Survey 1-Year Estimates, U.S. Census Bureau



SAN DIEGO **LAFCO**



This map is provided without warranty of any kind, either express or implied, including but not limited to the implied warranties of merchantability and fitness for a particular purpose. Copyright SanGIS. All Rights Reserved. This product may contain information from the SANDAG Regional Information System which cannot be reproduced without the written permission of SANDAG. This product may contain information which has been reproduced with permission granted by Thomas Brothers Maps.

This map has been prepared for descriptive purposes only and is considered accurate according to the GIS and LAFCO data.

File: G:/GIS/PROJECTS/Disadvantage communities/
DUC Special Districts/WD Lakeside duc.mxd
Printed May 2012.

