



# San Diego County Local Agency Formation Commission

Regional Service Planning | Subdivision of the State of California

## SAN DIEGO COUNTY LOCAL AGENCY FORMATION COMMISSION NOTICE OF PUBLIC HEARING

Notice is given the San Diego County Local Agency Formation Commission (“LAFCO”) will hold a public meeting on **Monday, February 6, 2023 at 10:00 a.m.** at the County of San Diego Administration Center at 1600 Pacific Highway, Room 302, San Diego, California. At the public meeting, LAFCO will consider the following public hearing matter:

### - PROPOSED “WESTON BOUNDARY CLEANUP REORGANIZATION” - BOUNDARY ADJUSTMENTS INVOLVING CITY OF SAN DIEGO, CITY OF SANTEE, PADRE DAM MUNICIPAL WATER DISTRICT & COUNTY SERVICE AREAS NO.69 AND NO 135 ALONG WITH CONFORMING SPHERE OF INFLUENCE ACTIONS

During the public hearing, LAFCO will consider the above-cited reorganization proposal filed by resolution of the City of Santee. The proposed reorganization involves multiple boundary adjustments (annexations and detachments) involving the City of Santee, City of San Diego, Padre Dam Municipal Water District, and County Service Areas No. 69 and 135. The purpose of the proposed reorganization is to remedy inadvertent boundary inconsistencies involving all five subject agencies generated as part of the earlier “Castlerock Reorganization” approved by the Commission in 2015. The proposal also necessitates conforming sphere of influence amendments for all five subject agencies.

Documents regarding the reorganization proposal – including a map of the proposed affected territory – are available for viewing online at [www.sdlafco.org](http://www.sdlafco.org) now and will include posting of the staff report and recommendation no later than 96-hours before the scheduled hearing. The public is encouraged to review these materials and provide comments. Written comments provided before **Monday, January 23, 2023** will be incorporated into the staff report presented to the Commission and should be directed to Carolanne Ieromnimon at [carolanne.ieromnimon@sdcounty.ca.gov](mailto:carolanne.ieromnimon@sdcounty.ca.gov). All other comments should be provided during the hearing either in person or by following the remote instructions provided on the accompanying agenda.

Additional information on LAFCO is available online or by calling 619.321.3380.

PUBLISHED: January 9, 2023

Keene Simonds, Executive Officer  
San Diego Local Agency Formation Commission

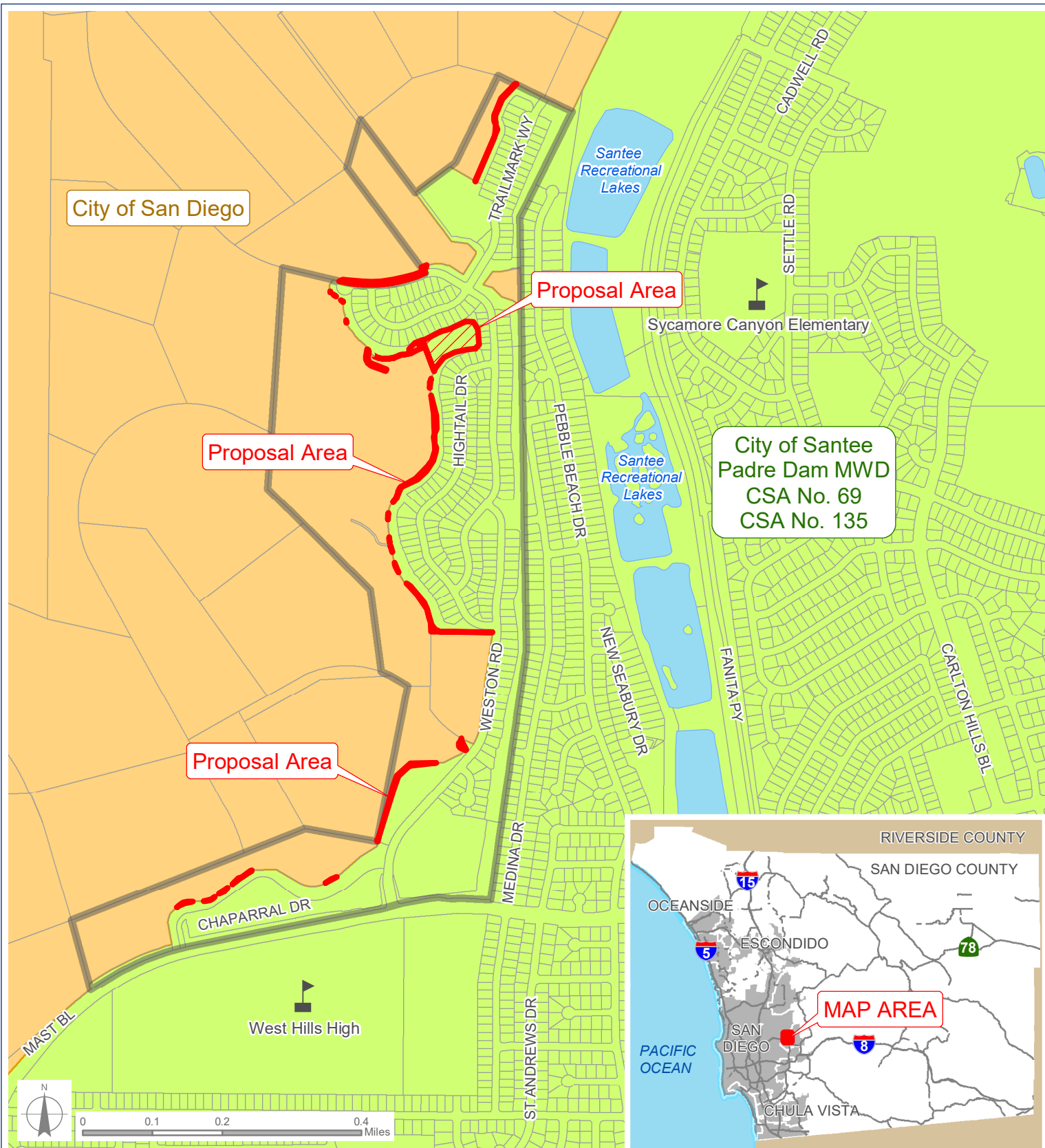
**Administration**  
Keene Simonds, Executive Officer  
2550 Fifth Avenue, Suite 725  
San Diego, California 92103-6624  
T 619.321.3380 F 619.404.6508  
[www.sdlafco.org](http://www.sdlafco.org)  
[lafco@sdcounty.ca.gov](mailto:lafco@sdcounty.ca.gov)

**Chair Jim Desmond**  
County of San Diego  
**Joel Anderson**  
County of San Diego  
**Nora Vargas, Alt.**  
County of San Diego

**Vacant**  
Cities Selection Committee  
**Vacant**  
Cities Selection Committee  
**Kristi Becker, Alt.**  
City of Solana Beach





**Vacant**  
City of San Diego  
**Marni von Wilpert, Alt.**  
City of San Diego

**Jo MacKenzie**  
Vista Irrigation  
**Barry Willis**  
Alpine Fire Protection  
**David A. Drake, Alt.**  
Rincon del Diablo  
**Andy Vanderlaan**  
General Public  
**Harry Mathis, Alt.**  
General Public



RO22-05

**"WESTON BOUNDARY CLEANUP REORGANIZATION" |  
BOUNDARY ADJUSTMENTS INVOLVING CITY OF  
SAN DIEGO, CITY OF SANTEE, PADRE DAM MWD,  
CSA NO. 69, & CSA NO. 135 WITH CONFORMING  
SPHERE OF INFLUENCE**

-  Proposal Area
-  Weston Overall Project Area
-  City of San Diego
-  City of Santee, Padre Dam MWD,  
CSA No. 69, & CSA No. 135



**San Diego County**  
**Local Agency Formation Commission**  
Regional Service Planning | Subdivision of the State of California

This map is provided without warranty of any kind, either express or implied, including but not limited to the implied warranties of merchantability and fitness for a particular purpose. Copyright LAFCO and SanGIS. All Rights Reserved. This product may contain information from the SANDAG Regional Information System which cannot be reproduced without the written permission of SANDAG. This map has been prepared for descriptive purposes only and is considered accurate according to SanGIS and LAFCO data.  
G:\GIS\Vicinity\_Maps\legendmaps2022\22-05 Weston Cleanup Vicinity map.mxd

Created by Dieu Ngu -- 6/8/2022